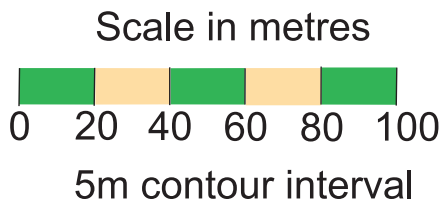
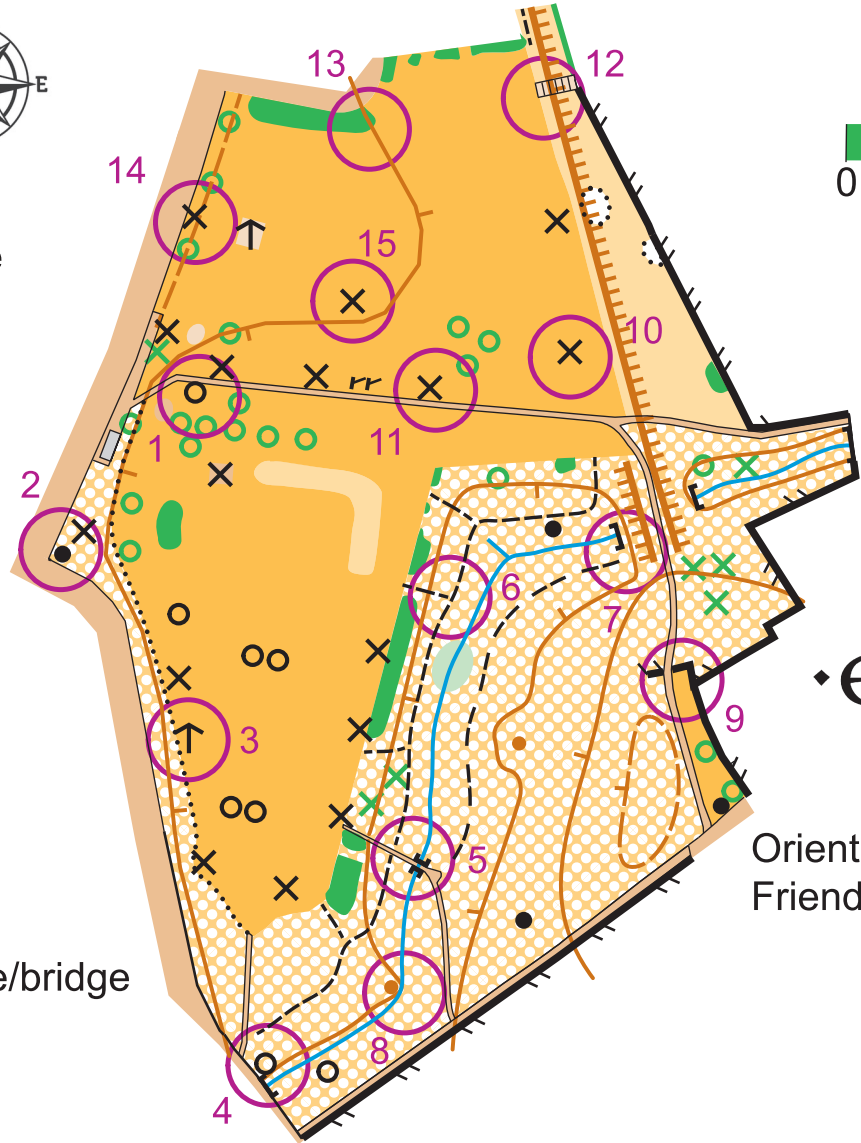


St Katharine's Park




Map key

- Road / concrete
- Grass
- Rough grass
- Bushes
- Forest
- Scattered trees
- Bus shelter
- Boulder
- Steep bank
- Slope down
- Ditch
- Play equipment
- Bench
- Path
- Distinct path
- Tunnel entrance/bridge
- High fence
- Tree
- Tree stump
- Post



EDINBURGH
THE CITY OF EDINBURGH COUNCIL

Orienteering course funded by
Friends of St Katharine's Park



Friends of St. Katharines Park